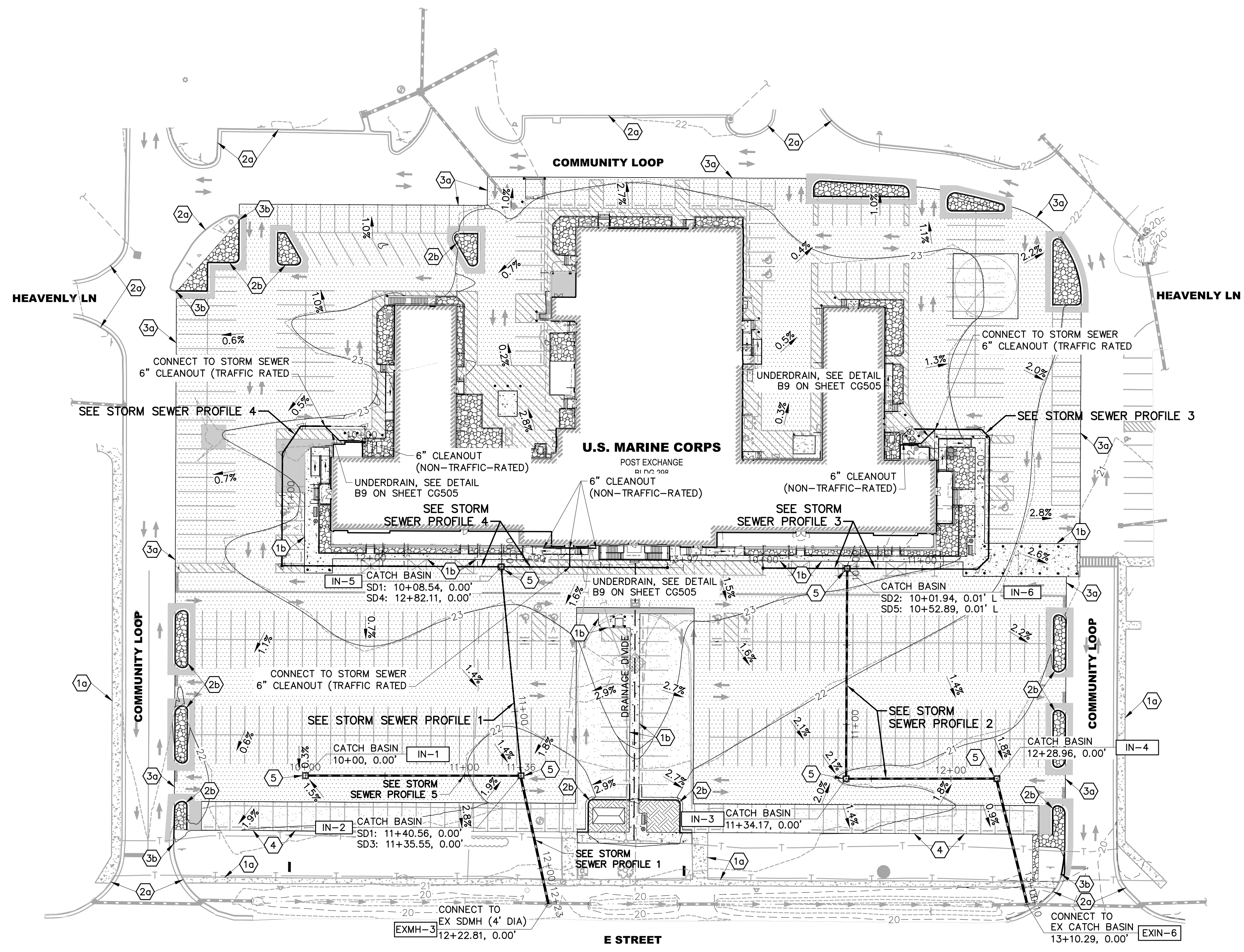


1 2 3 4 5 6 7 8 9 10

G
F
E
D
C
B
A



NOTES

- ENGINEER OF RECORD SHALL BE NOTIFIED OF ANY FIELD AND SITE CONDITIONS THAT DEVIATE FROM THIS PLAN.
- CONTRACTOR SHALL LOCATE EXISTING UNDERGROUND UTILITIES PRIOR TO BEGINNING OF CONSTRUCTION OR EXCAVATION.
- CONTRACTOR SHALL MATCH EXISTING TOP OF PAVEMENT ELEVATIONS WITHIN AREAS OF MILL/OVERLAY AS NEARLY AS POSSIBLE.
- CONTRACTOR SHALL PROVIDE POSITIVE DRAINAGE AWAY FROM THE EDGE OF 298 BUILDING.

LEGEND

- EX. MAJOR CONTOUR --- 30 ---
- EX. MINOR CONTOUR - - - - -
- NEW MAJOR CONTOUR ——— 30 ———
- NEW MINOR CONTOUR - - - - -
- EX. STORM SEWER ————
- NEW FIRE HYDRANT ————
- NEW STORM SEWER ————
- NEW STORM INLET □

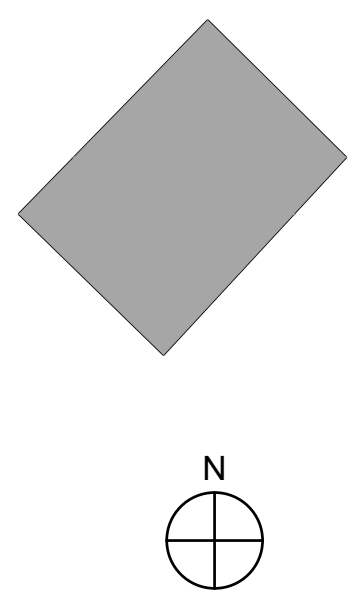
- MILL AND OVERLAY NEW ASPHALT PAVEMENT [Pattern]
- NEW PERMEABLE INTERLOCKING CONCRETE PAVERS (PICP) [Pattern]
- NEW ASPHALT PAVEMENT [Pattern]
- NEW CONCRETE PAVEMENT [Pattern]
- NEW 4" PERMEABLE STONE [Pattern]
- NEW MULCH SURFACE [Pattern]

LEGEND

- (1a) EX. SIDEWALK AND HARDSCAPE
- (1b) NEW AT-GRADE SIDEWALK AND HARDSCAPE
- (2a) EX. CURB AND GUTTER
- (2b) NEW SPILL VERTICAL CURB AND GUTTER
- (3a) MATCH EXISTING TOP OF PAVEMENT
- (3b) MATCH EXISTING CURB AND GUTTER
- (4) NEW EDGE OF PAVEMENT
- (5) CATCH BASIN (E5 CG505)


KEY PLAN (N.T.S.)

TEMPORARY TRAILER SITE




GRAPHIC SCALES

0 20 40 80 160 HORIZONTAL: 1" = 40' SCALE OF FEET



DATE	DESCRIPTION

DESIGNED BY:
Calibre
 Calibre CSD, PLLC
 3805 Cherry Avenue
 Wilmington, NC 28403
 910.792.4441 • calibre-engineering.com
AMERESCO
 Green • Clean • Sustainable
 12001 Sunrise Valley Drive
 Suite 205
 Reston, VA 20191
 703.214.0557 • ameresco.com



APPROVED _____

ACTIVITY - SATISFACTORY TO _____

DATE 04/15/2021

APPROVED _____

FOR EFD FOR COMMANDER NAVFAC

DATE 04/15/2021

AE	DESIGN	EFD
ETG	DRAWN	
BTP	REVIEW	
HSR	GC	
HSR	CHIEF ARCH/ENGR.	

PROJECT MANAGER _____
 FIRE PROTECTION _____
 BRANCH MANAGER _____
 DESIGN DIRECTOR _____

DEPARTMENT OF THE NAVY
 NAVAL FACILITIES ENGINEERING COMMAND
 MARINE CORPS AIR STATION, CHERRY POINT, N.C.
B298 REPAIR BUILDING ENVELOPE AND INTERIOR FINISHES
 GRADING AND STORMWATER PLAN

CODE ID NO. 80091	SIZE D
SCALE AS INDICATED	
FED NO. 6792343	
STA. PROJ. NO. 6792343	
SPEC. NO.	
DELIVERY NO. N62470-20-F-5602	
NAVFAC DRAWING NO.	
VOLUME 1 OF 4	
SHEET NO. CG102	

P:\AMERESCO\CHERRY POINT BLDG 298\CADD\CIVIL11 - CH1 CG102.dwg